

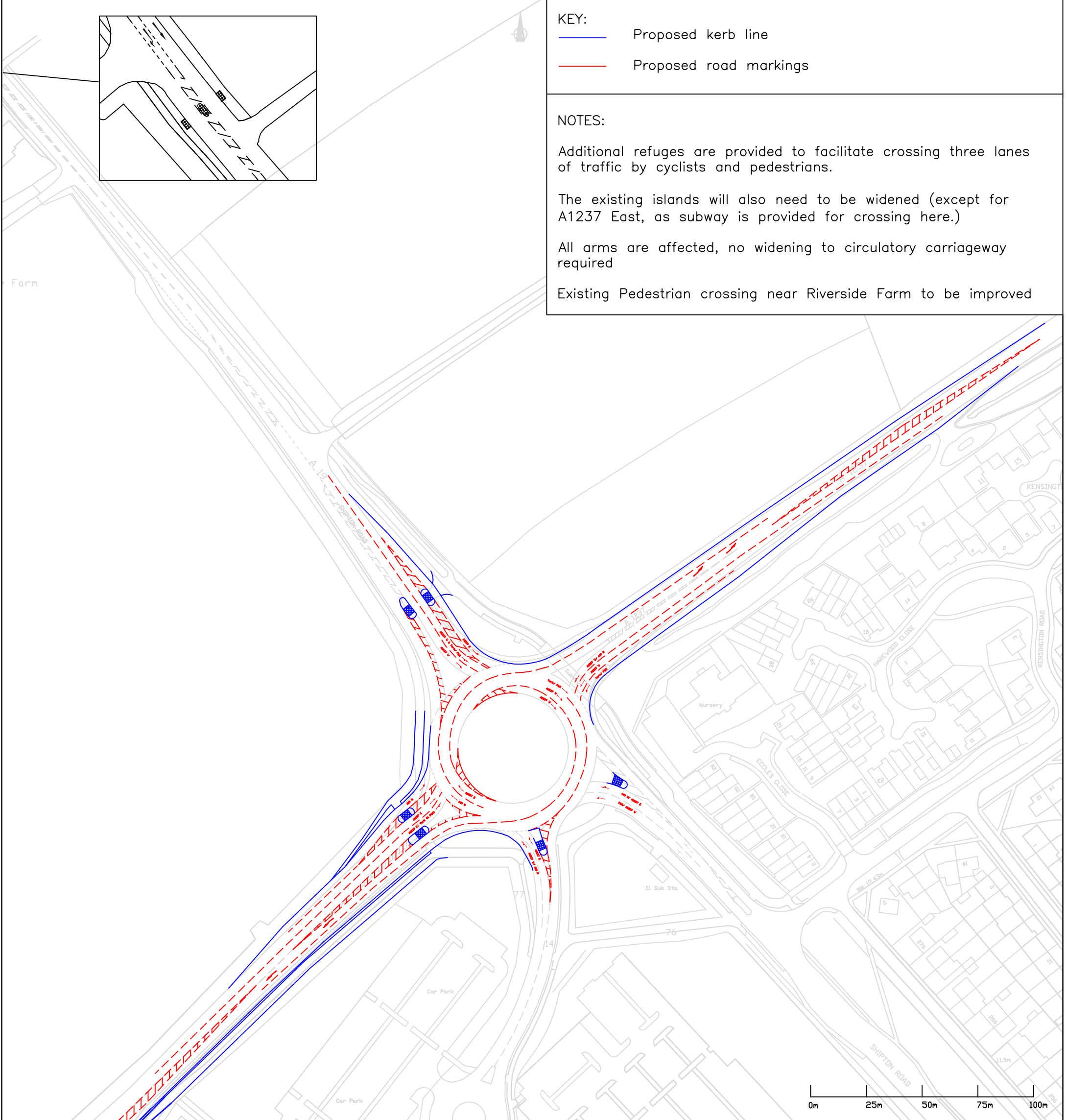


KEY:  
 Proposed kerb line  
 Proposed road markings

NOTES:  
 Additional refuges are provided to facilitate crossing three lanes of traffic by cyclists and pedestrians.  
 The existing islands will also need to be widened (except for A1237 East, as subway is provided for crossing here.)  
 All arms are affected, no widening to circulatory carriageway required  
 Existing Pedestrian crossing near Riverside Farm to be improved



Layby Closure required

**DRAFT**

KEY CONSTRAINTS:  
 Statutory Undertakers' apparatus  
 Pedestrian and cyclist facilities  
 Land availability within the highway boundary and existing features  
 Existing drainage capacity

This map is reproduced from Ordnance Survey® material by Halcrow on behalf of The City of York Council with the permission of the Controller of Her Majesty's Stationery Office, © Crown copyright. Unauthorised reproduction infringes Crown copyright and may lead to prosecution or civil proceedings. Licence Number: 1000 20818

Client



Halcrow Group Limited  
 Riverside, Dunedin House, Teesdale Business Park  
 Stockton-On-Tees, TS17 6BJ  
 Tel. +44 (0) 1642 632800 Fax. +44 (0) 1642632801  
 www.halcrow.com



Drawing A1237/A19 ROUNDABOUT IMPROVEMENTS

**OPTION B**

Drawn by: R. Allen Date: 25/09/09  
 Checked by: I. Maclean Date: 25/09/09  
 Authorised by: I. Maclean Date: 25/09/09

Drawing No. TACYCB/810/010/B

Revision

Drawing Scale: As shown Plot Scale:

CAD Filename: